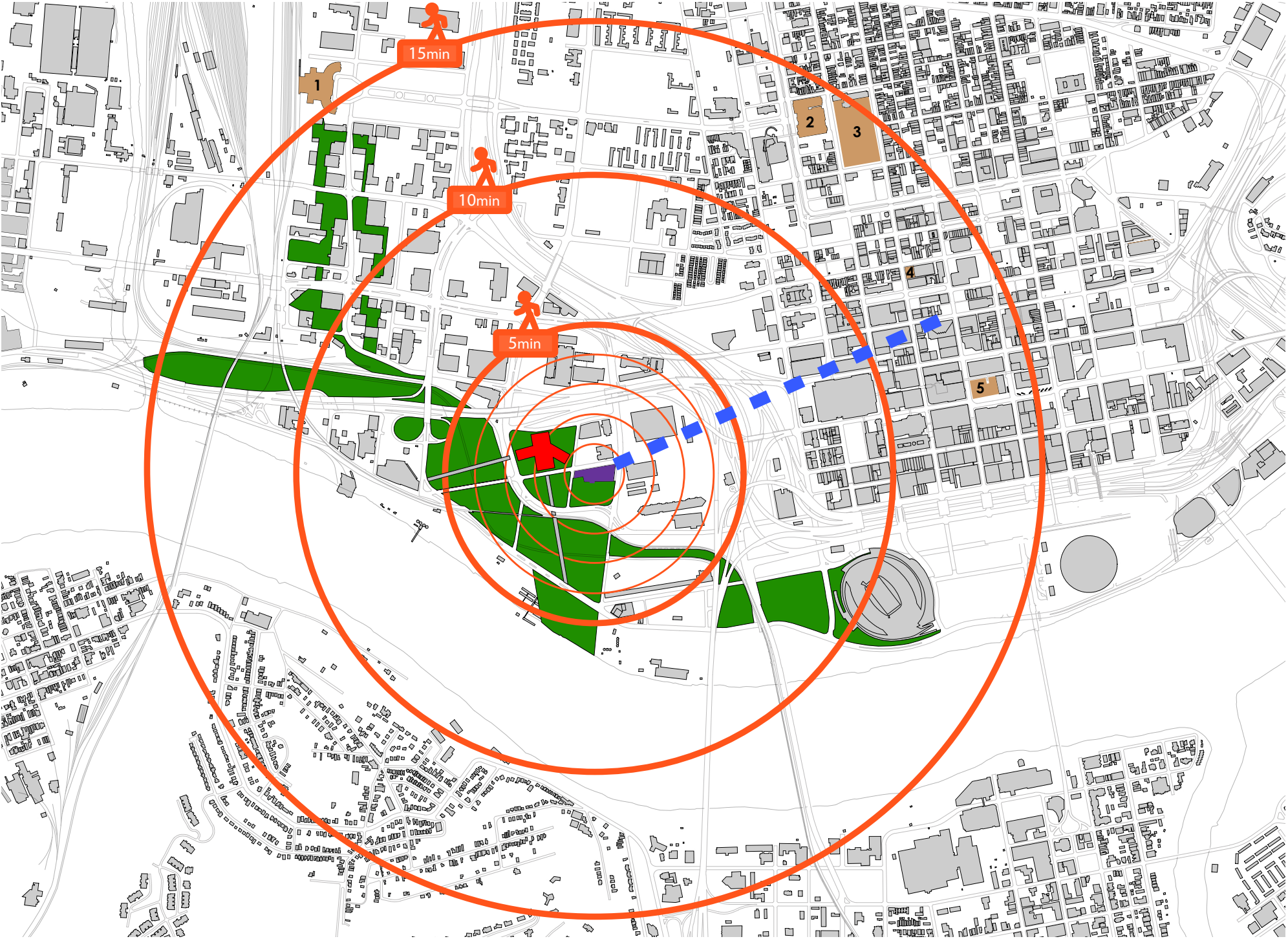


QUEENSGATE: WELLNESS LUNG

Creating a healthy and safe environment for the homeless population of the Queensgate neighborhood in Cincinnati, Ohio, is our goal. This proposal focuses on achieving that through two lenses: connectivity and green space.

Greenspace, walking paths, a community center, and housing are our vision to a healthy and flourishing Queensgate community. The implementation of the greenspace is designed to increase the health and wellness of the homeless. It will create a path between Paul Brown Stadium and Union Terminal, as well as connecting downtown Cincinnati and Queensgate. This greenspace would visually tie into the existing greenspaces of Smale Riverfront Park and Yeatmans Cove along the river.

A series of Multi-use paths will generate ease of access to housing, short/long term camping, and a community center. The existing shelter house will be assisted in expanding upon their mission by creating a community center. The community center acts as a central hub, social connection space and houses most of the necessities and other facilities that are geared to support the homeless population. This includes both single unit and multi-unit housing developments. These resources will be available for the homeless to support them as they rise from their situation.

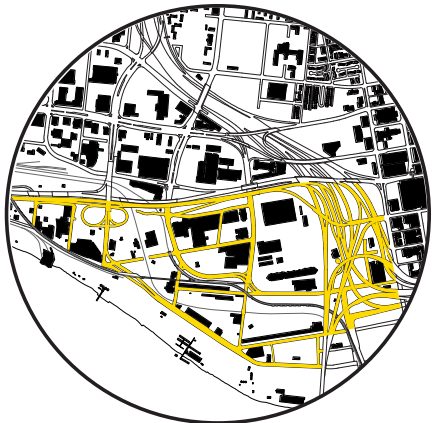
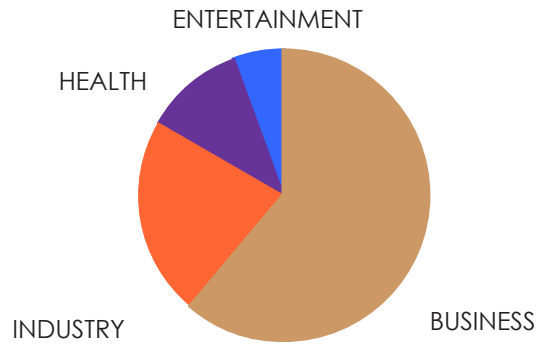


061.01 EXISTING / PROXIMITY MAP

POINTS OF INTEREST

- 1 - UNION TERMINAL
- 2 - MUSIC HALL
- 3 - WASHINGTON PARK
- 4 - THE PHOENIX
- 5 - CONTEMPORARY ARTS CENTER

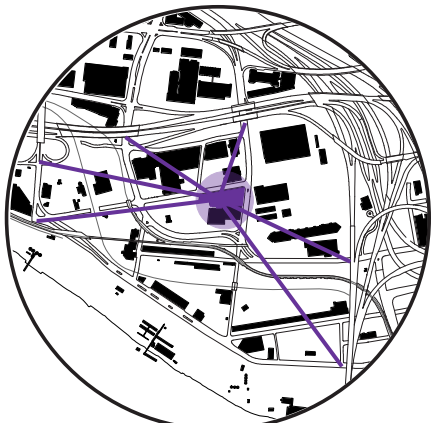
ZONING & BUILDING FUNCTION



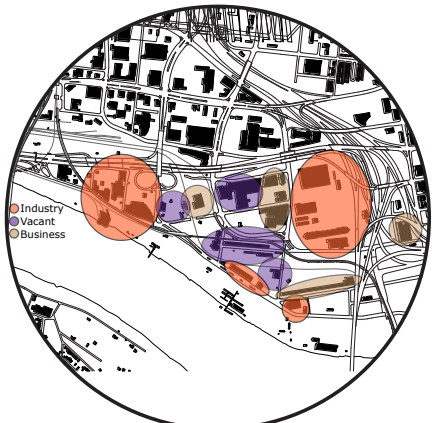
ROADS



BOUNDARY



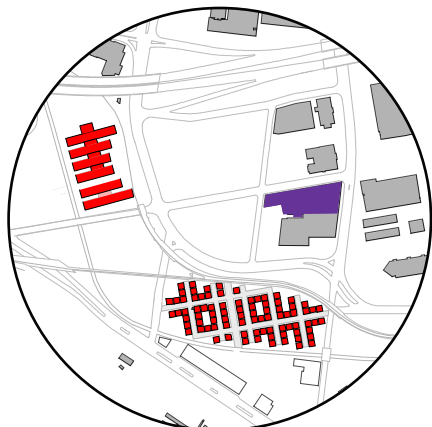
NODE



DISTRICT



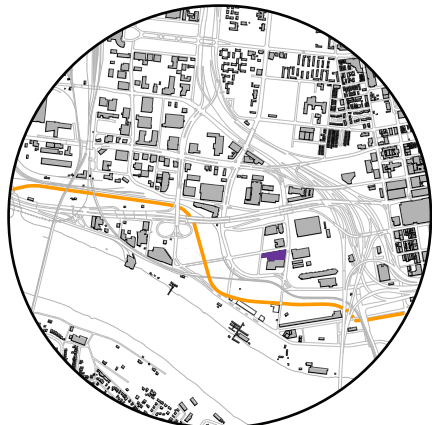
PROPOSED SITE PLAN



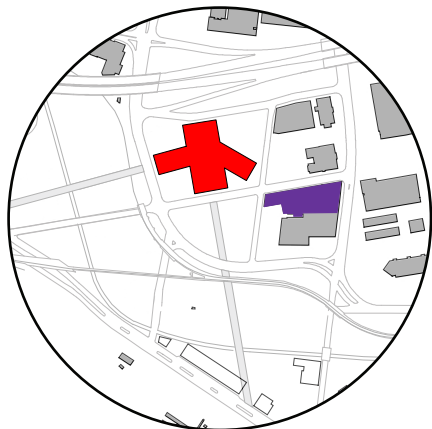
HOUSING



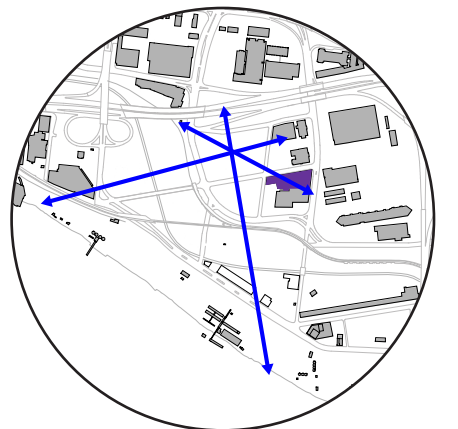
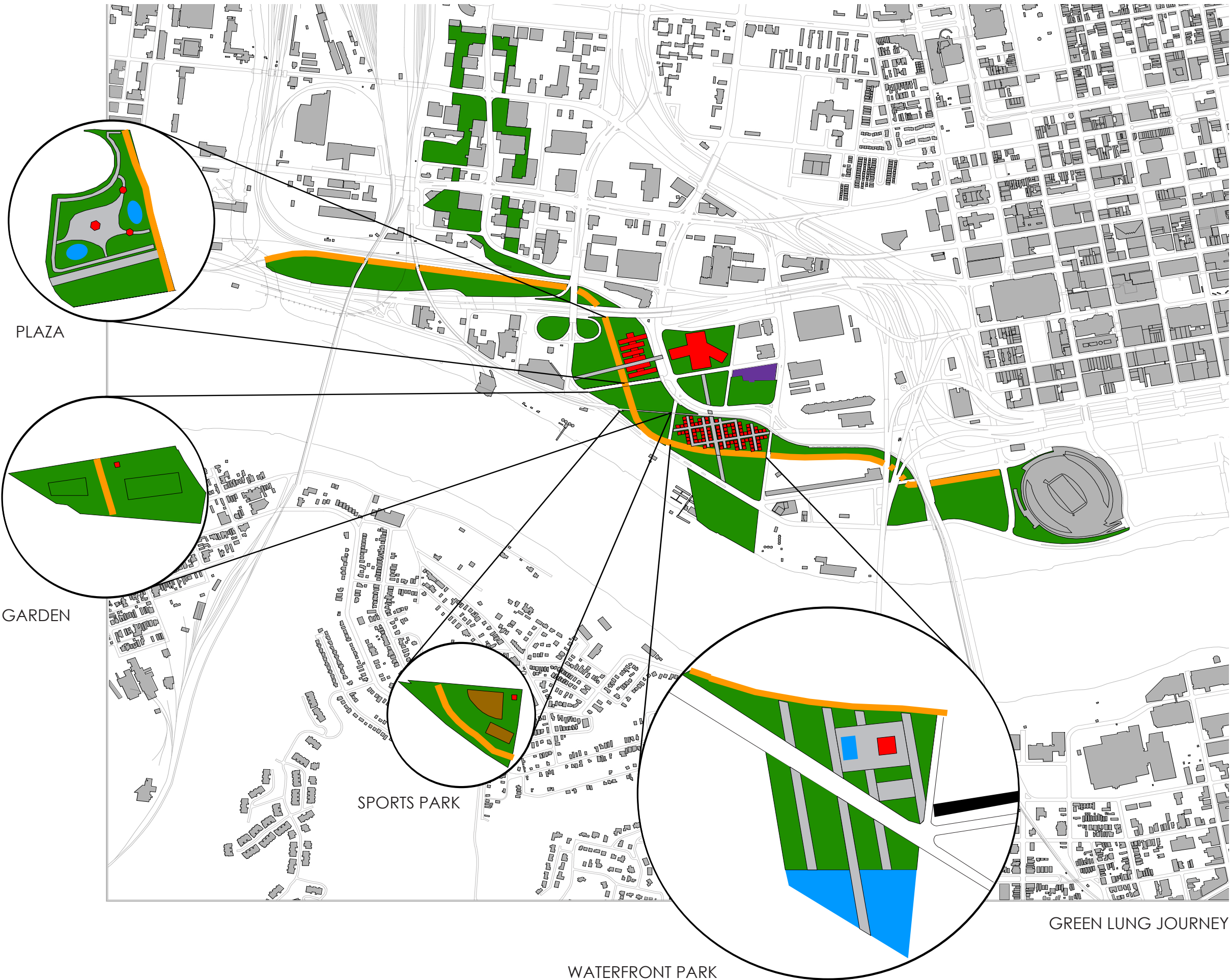
GREEN SPACE



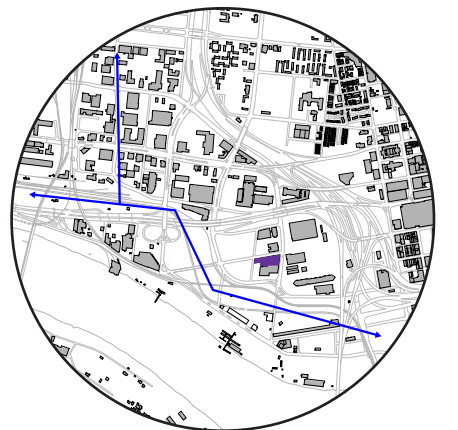
PATH



COMMUNITY CENTER



AXIS



GREEN LUNG



CONNECTIONS

